

Copy 83/44

BOUNDARY MAP

COMMUNITY FACILITIES DISTRICT NO. 2019-1 (SUNDANCE)

CITY OF BEAUMONT

COUNTY OF RIVERSIDE, STATE OF CALIFORNIA

I HEREBY CERTIFY THAT THE WITHIN MAP SHOWING PROPOSED BOUNDARIES OF COMMUNITY FACILITIES DISTRICT NO. NO. 2019-1 (SUNDANCE), CITY OF BEAUMONT, COUNTY OF RIVERSIDE, STATE OF CALIFORNIA, WAS APPROVED BY THE CITY COUNCIL OF THE CITY OF BEAUMONT, RIVERSIDE COUNTY AT A REGULAR MEETING THEREOF, HELD ON THE 15 DAY OF January, 2019, BY RESOLUTION NO. 2019-01.

[Signature]
CITY CLERK
CITY OF BEAUMONT


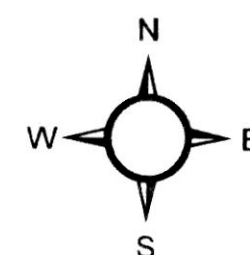
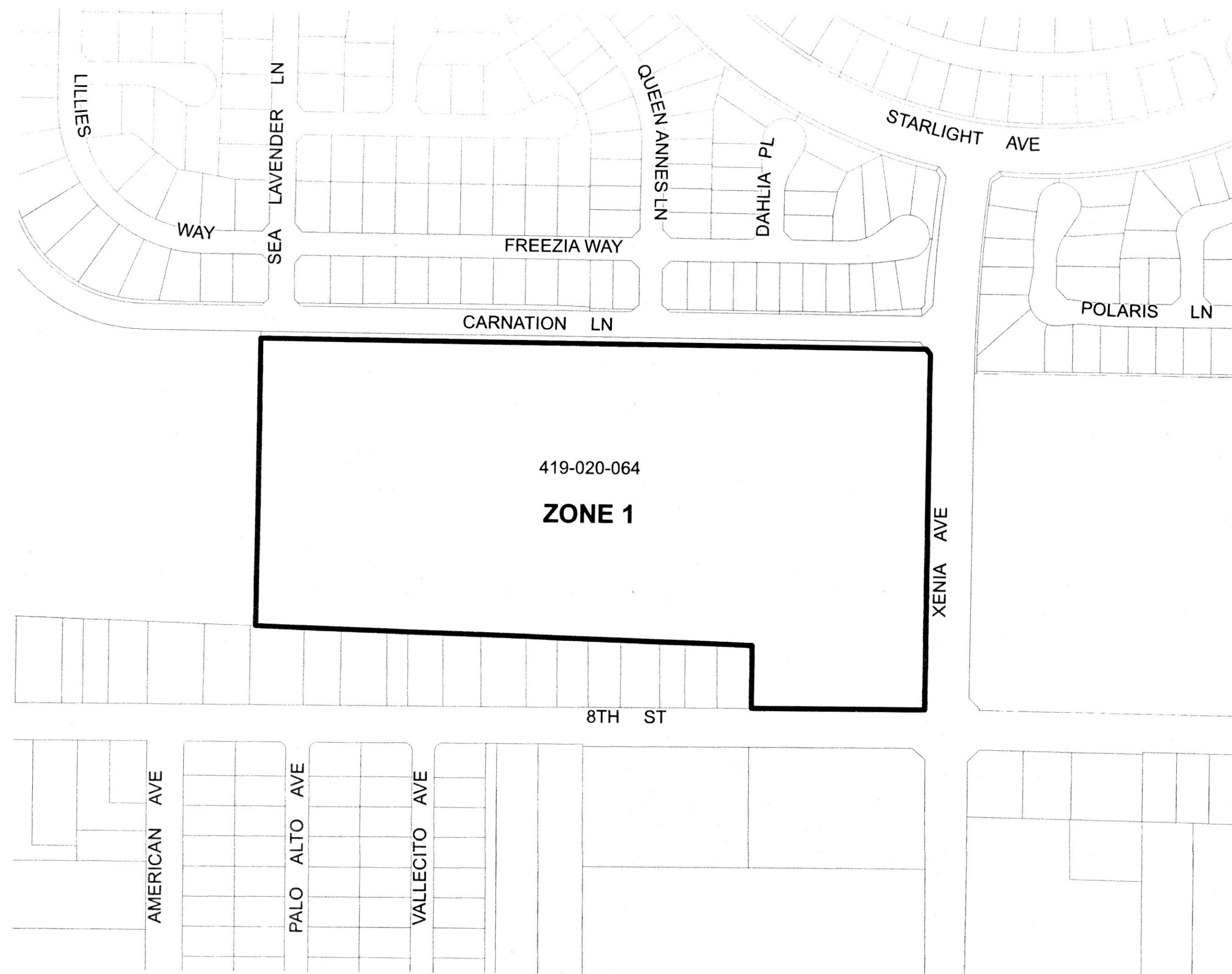
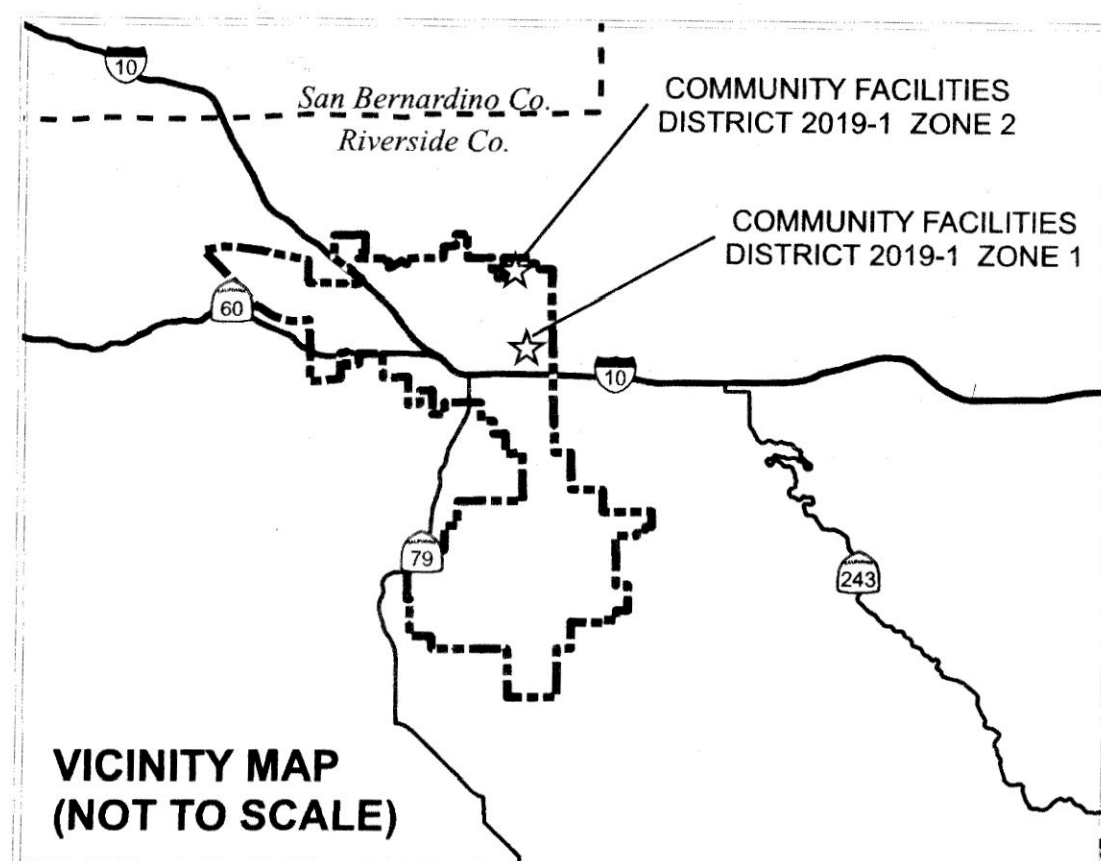
FILED IN THE OFFICE OF THE CITY CLERK, CITY OF BEAUMONT, THIS 16 DAY OF January, 2019

[Signature]
CITY CLERK
CITY OF BEAUMONT

RECORDED THIS 24th DAY OF January, 2019
AT THE HOUR OF 12:44 O'CLOCK PM IN BOOK 83
PAGE 44-45 OF MAPS OF ASSESSMENT AND COMMUNITY FACILITIES DISTRICTS IN THE OFFICE OF THE COUNTY RECORDER, IN THE COUNTY OF RIVERSIDE, STATE OF CALIFORNIA.

FEE: \$11⁰⁰ NO.: 2019-0026574
PETER ALDANA, ASSESSOR, COUNTY CLERK, RECORDER

BY: [Signature] DEPUTY



LEGEND

- CFD BOUNDARY
- PARCEL LINE
- BEAUMONT CITY BOUNDARY
- XXX-XXX-XXX ASSESSOR'S PARCEL NUMBER

ALBERT A.
WEBB
ASSOCIATES
ENGINEERING CONSULTANTS

THIS BOUNDARY MAP CORRECTLY SHOWS THE BOUNDARIES OF THE COMMUNITY FACILITIES DISTRICT. PARCEL NUMBERS ARE RIVERSIDE COUNTY ASSESSOR'S PARCEL NUMBERS. FOR DETAILS CONCERNING THE LINES AND DIMENSIONS OF LOTS OR PARCELS REFER TO THE COUNTY ASSESSOR'S MAPS FOR FISCAL YEAR 2018-2019.

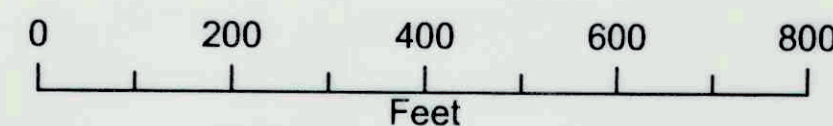
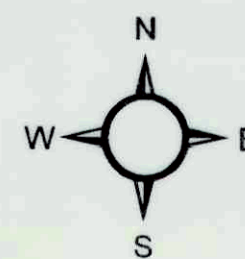
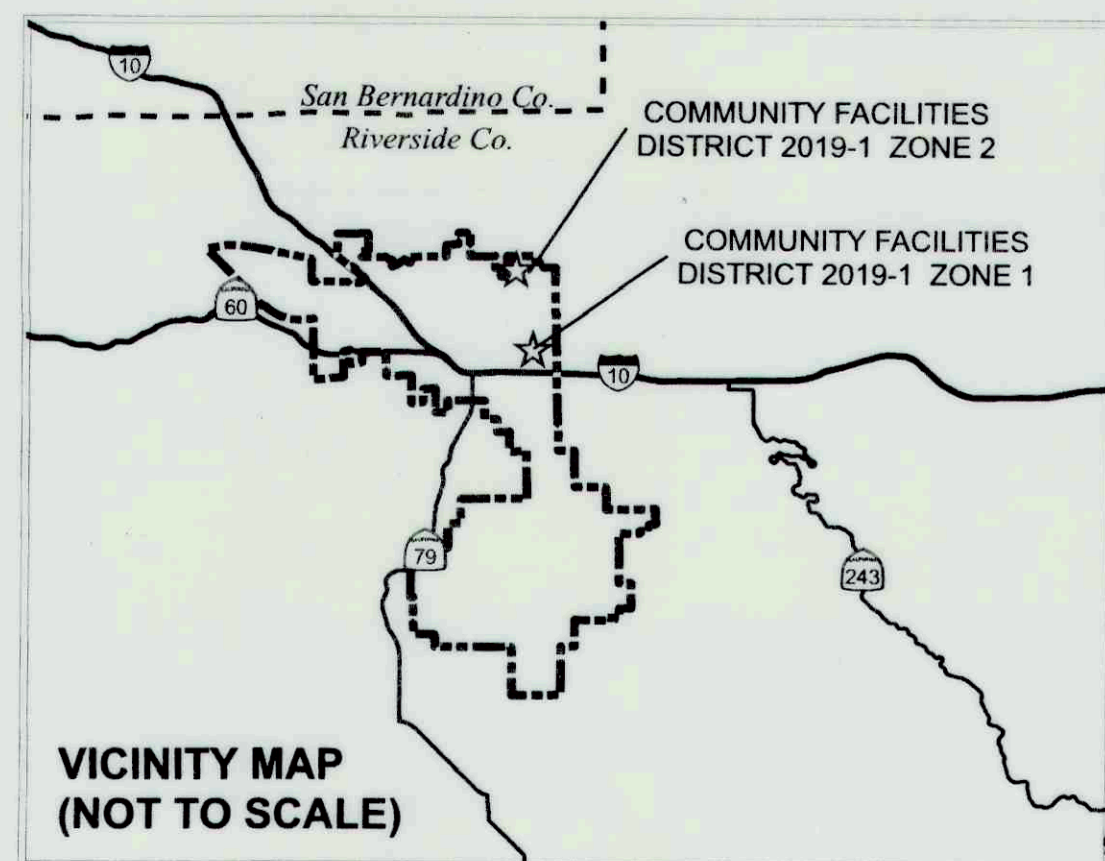
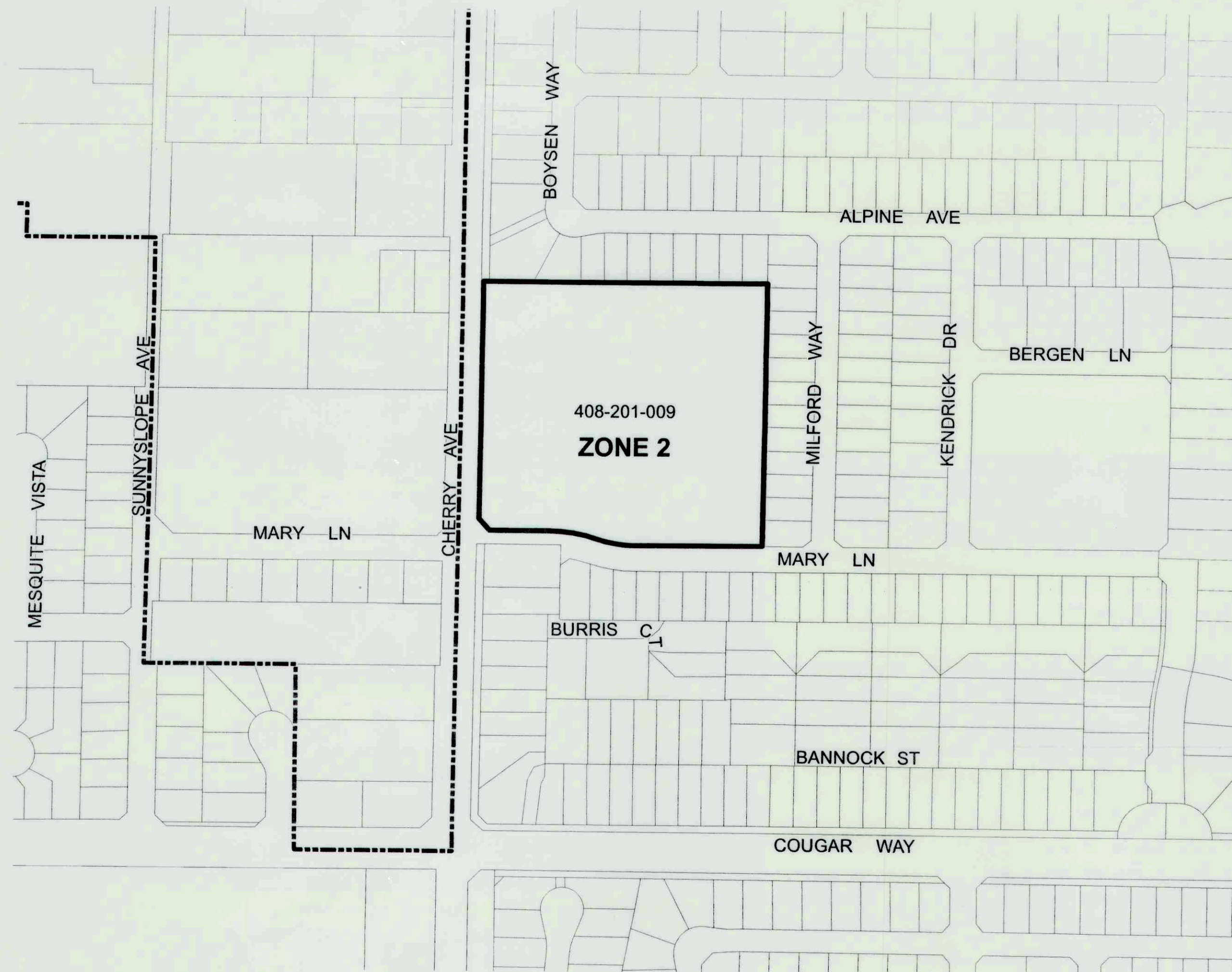
83/45

BOUNDARY MAP

COMMUNITY FACILITIES DISTRICT NO. 2019-1 (SUNDANCE)

CITY OF BEAUMONT

COUNTY OF RIVERSIDE, STATE OF CALIFORNIA



LEGEND

- CFD BOUNDARY
- PARCEL LINE
- BEAUMONT CITY BOUNDARY
- XXX-XXX-XXX ASSESSOR'S PARCEL NUMBER