

Figure 4.2 Roadway Classification

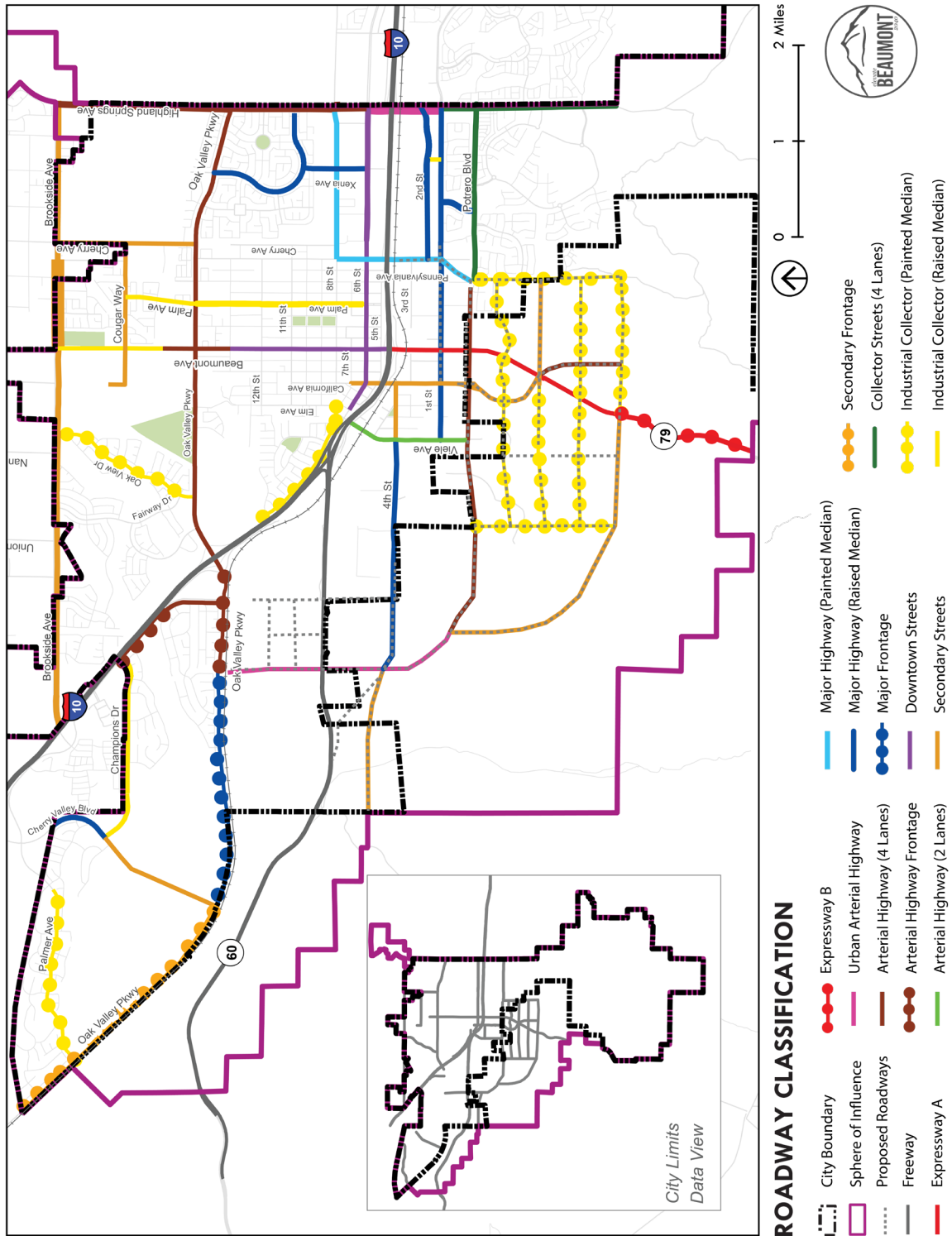
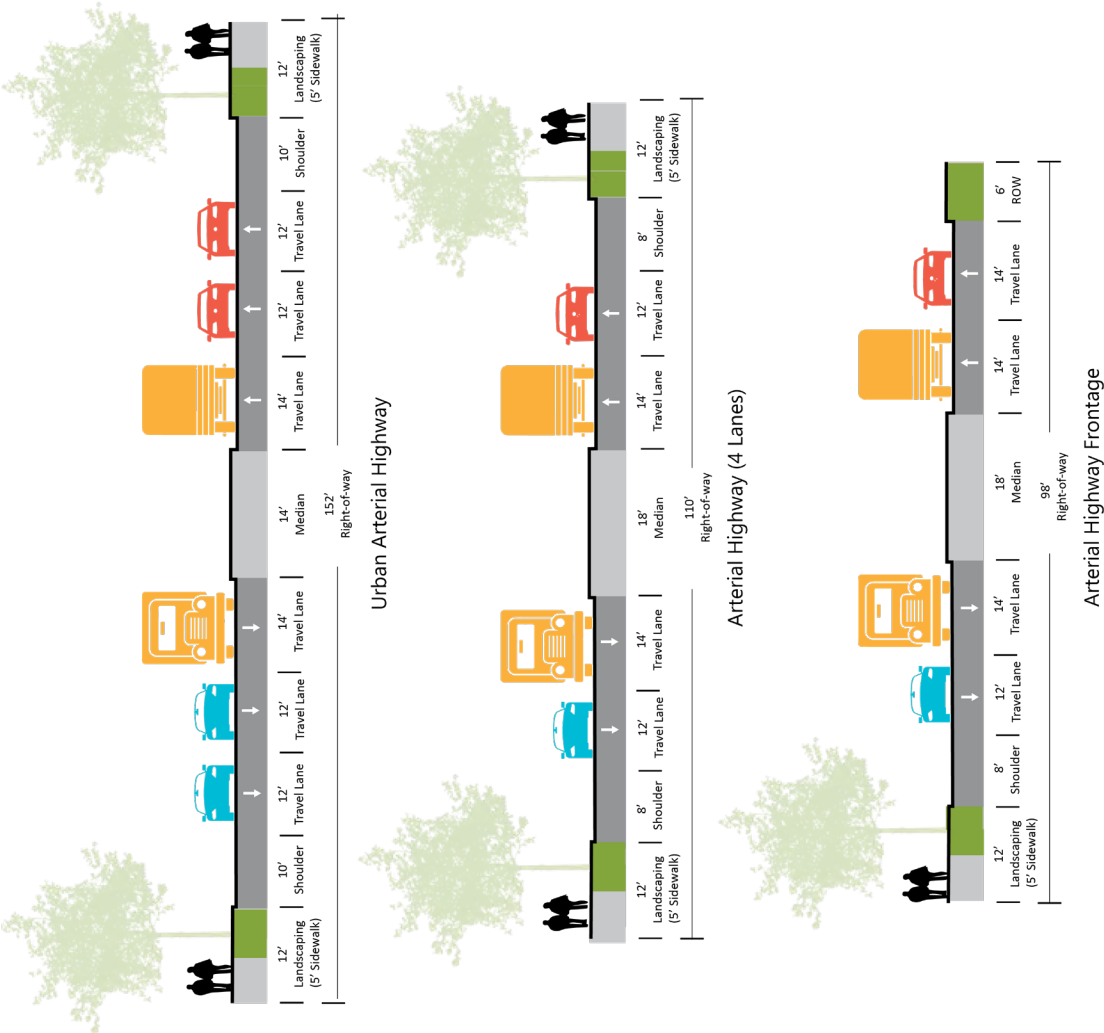


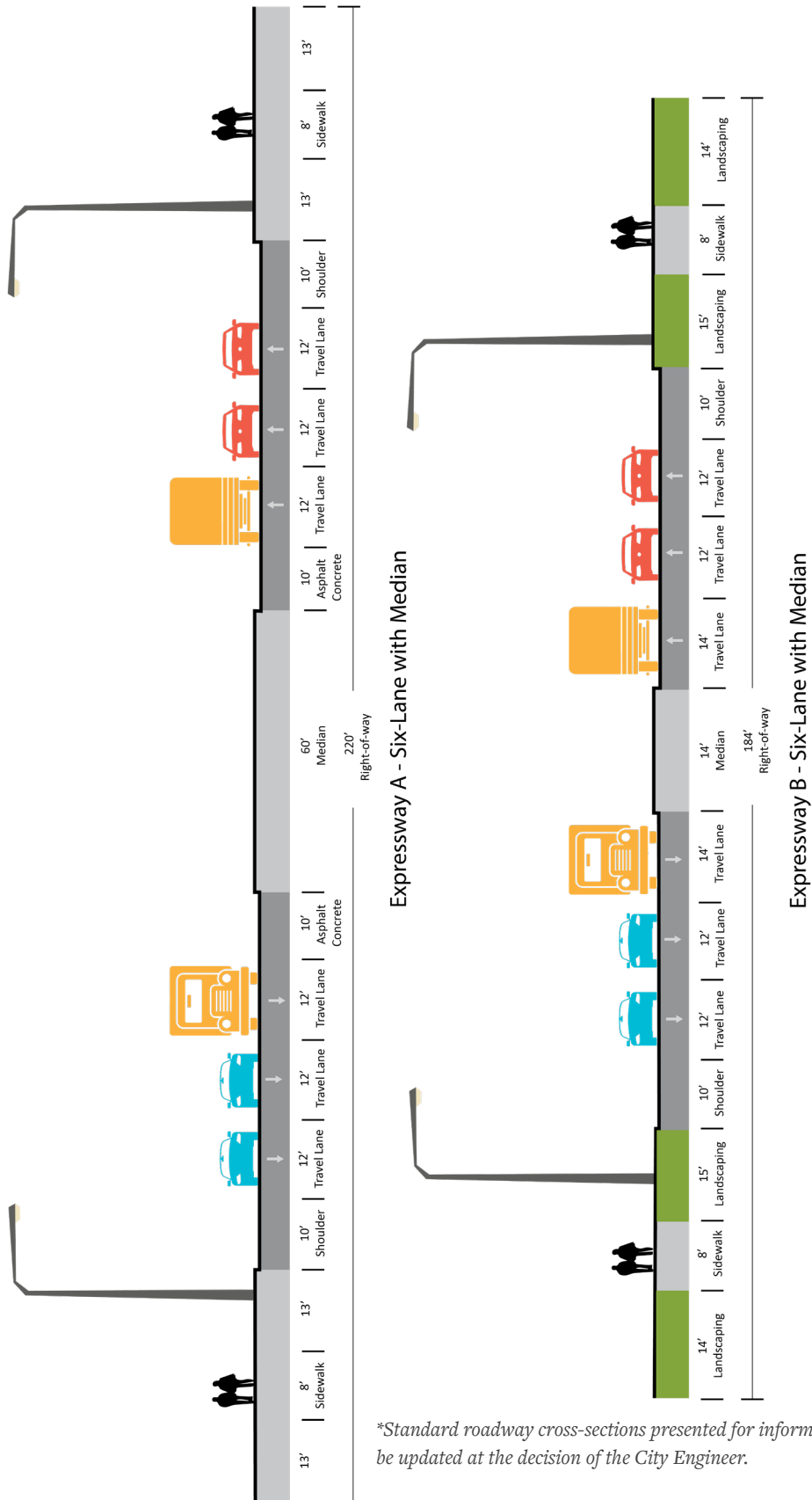


Figure 4.3 Roadway Cross-Sections - Arterial Highways



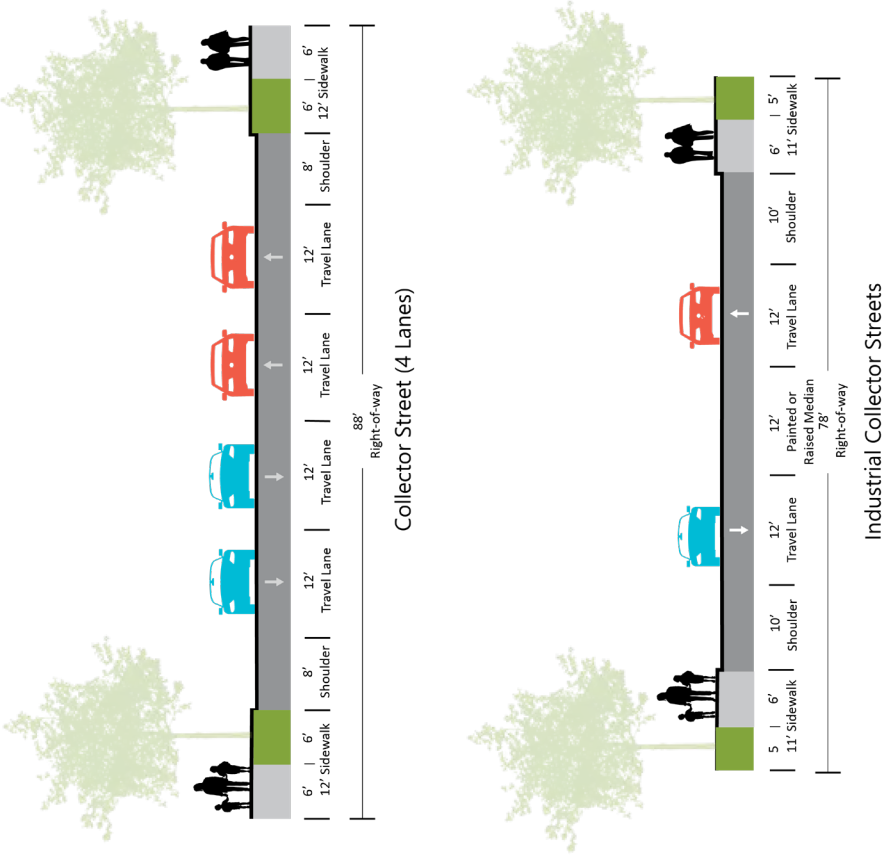
*Standard roadway cross-sections presented for information only and may be updated at the decision of the City Engineer.

Figure 4.3 Roadway Cross-Sections - Expressways



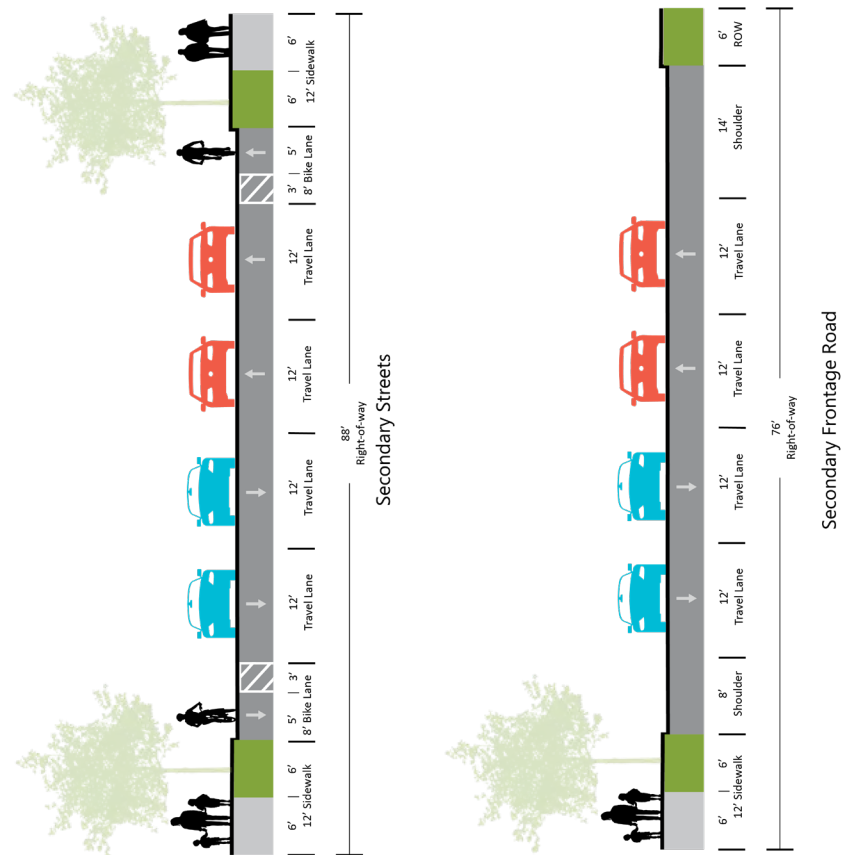
*Standard roadway cross-sections presented for information only and may be updated at the decision of the City Engineer.

Figure 4.3 Roadway Cross-Sections - Collector Streets



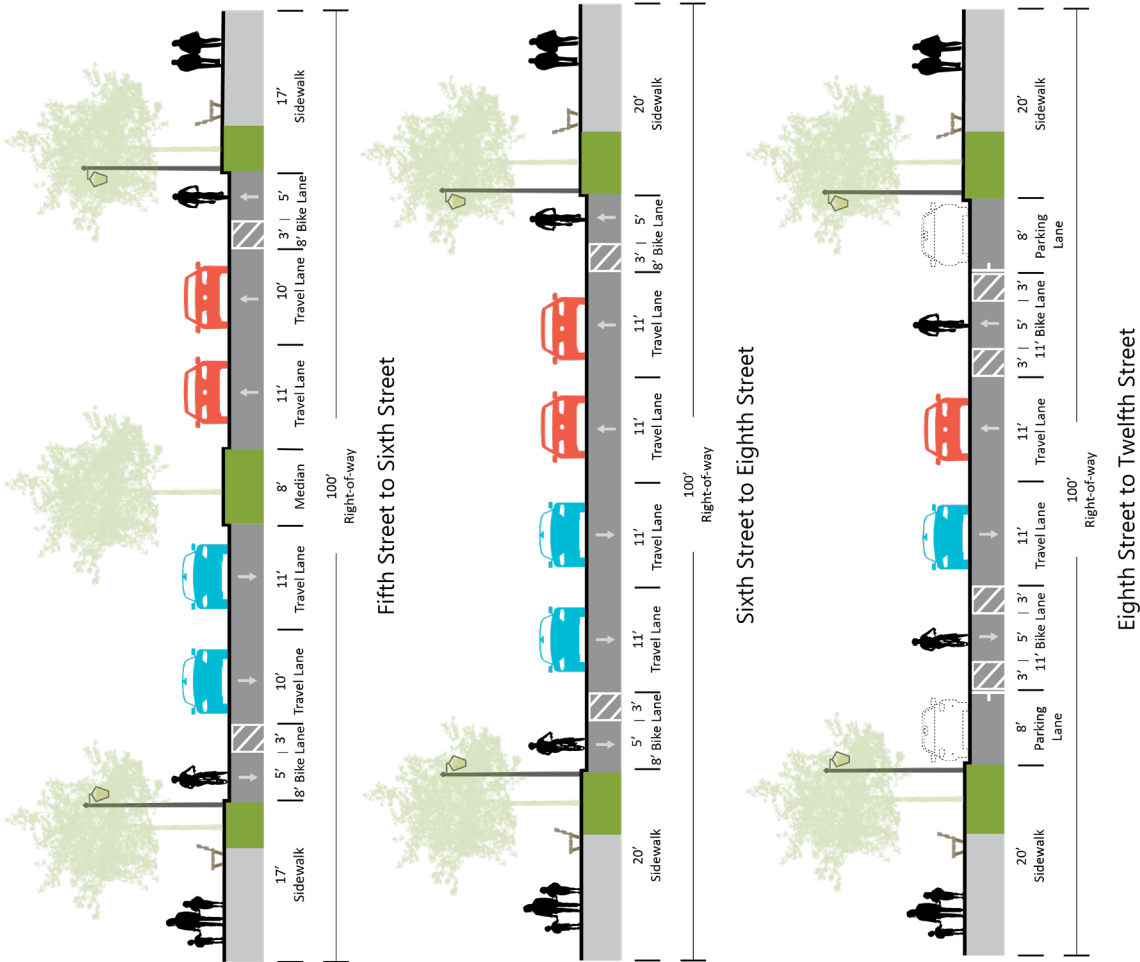
*Standard roadway cross-sections presented for information only and may be updated at the decision of the City Engineer.

Figure 4.3 Roadway Cross-Sections - Secondary Streets



*Standard roadway cross-sections presented for information only and may be updated at the decision of the City Engineer.

Figure 4.3 Roadway Cross-Sections - Downtown Streets: Beaumont Avenue



*Standard roadway cross-sections presented for information only and may be updated at the decision of the City Engineer.

Figure 4.3 Roadway Cross-Sections - Downtown Streets: Sixth Street

